

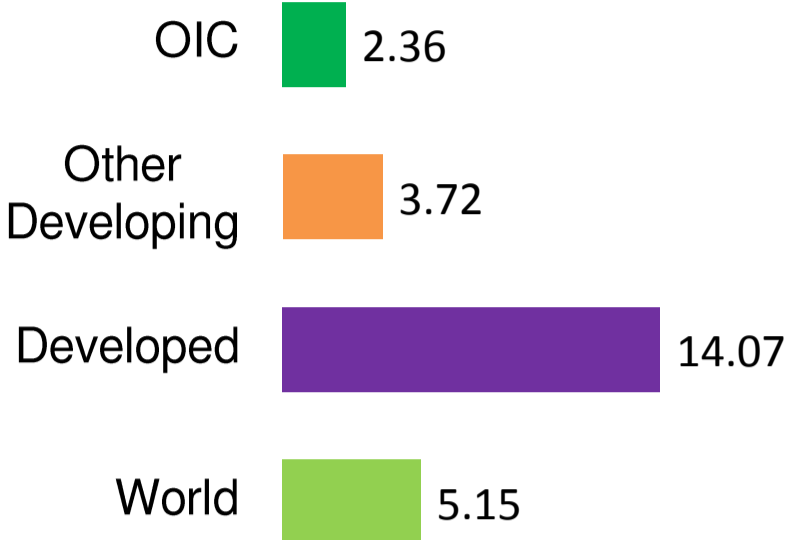
OIC INFOGRAPHICS SERIES

TRANSPORTATION

Road Transportation

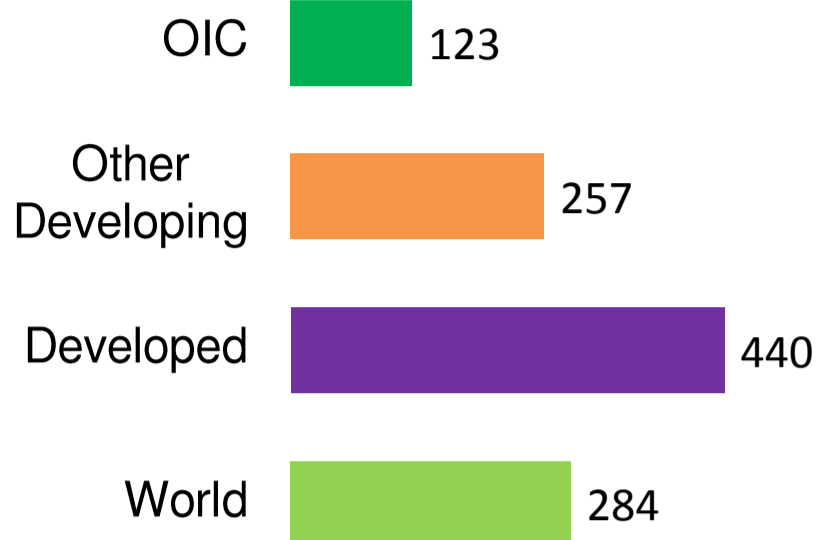
ROAD NETWORK DENSITY POPULATION

Road Length (km) per 1000 people (2007-2011)



ROAD NETWORK DENSITY AREA

Road Length (km) per 1000 km² (2007-2011)

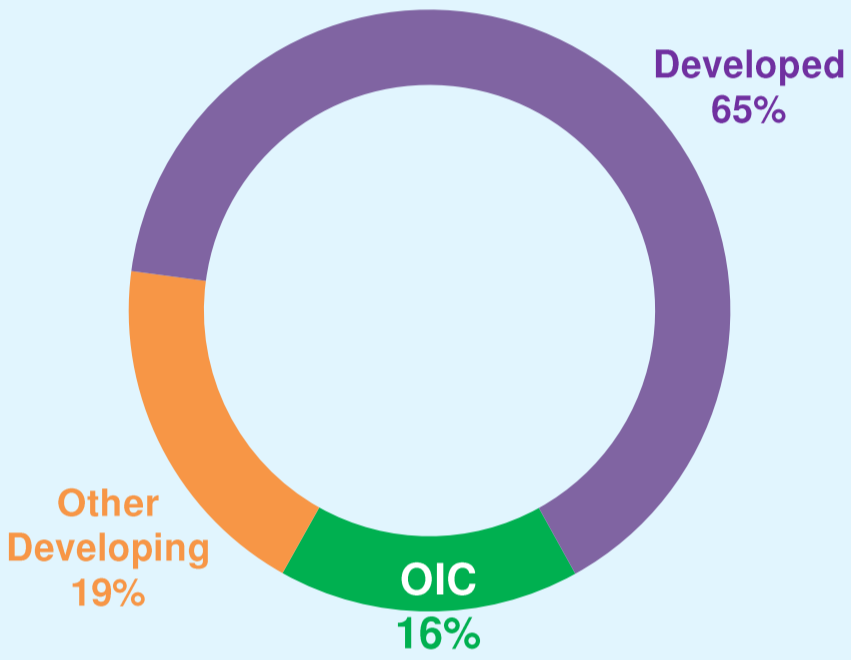


Air Transportation



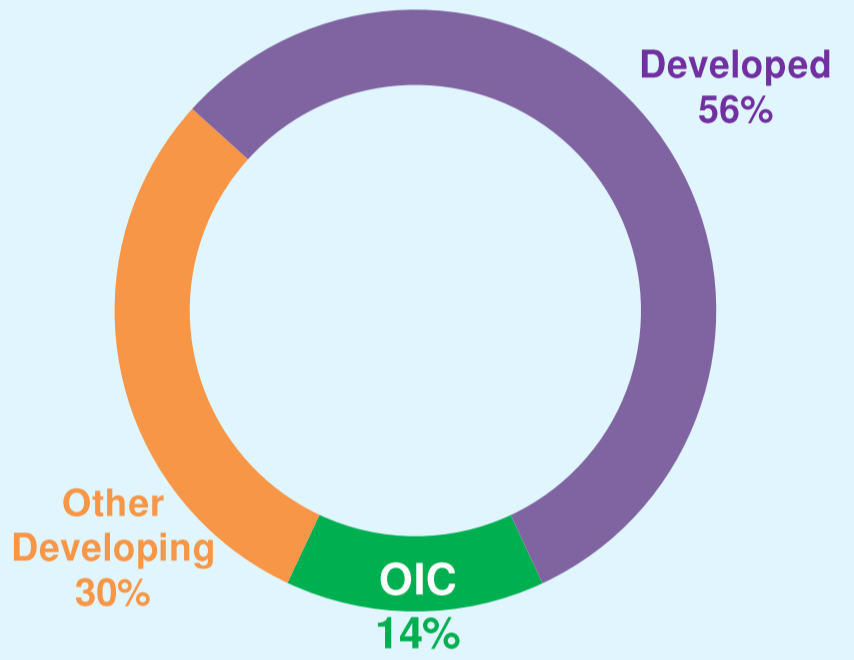
GOODS TRANSPORTED

million ton-km (2013)



PASSENGERS CARRIED

million ton-km (2013)

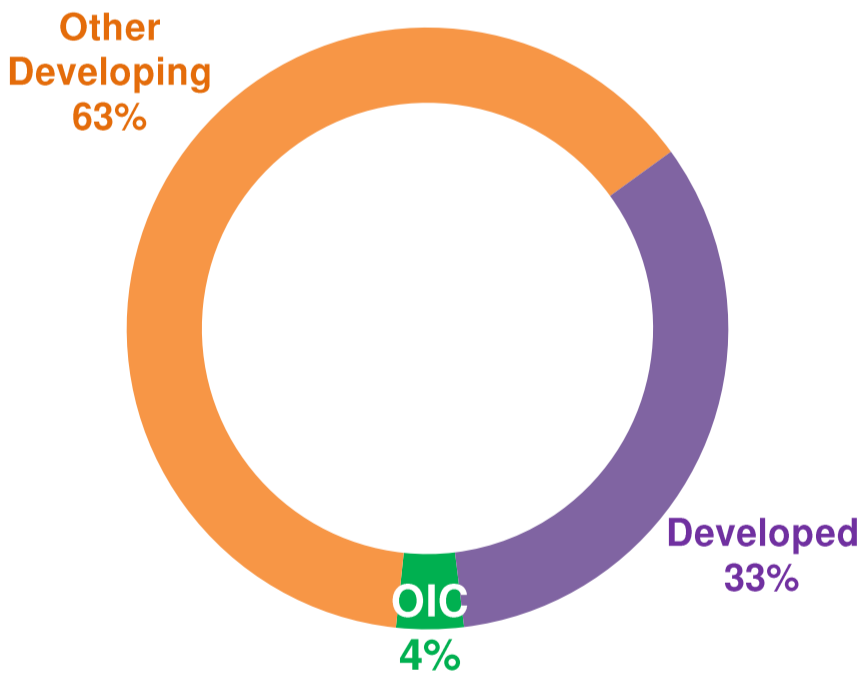


Rail Transportation



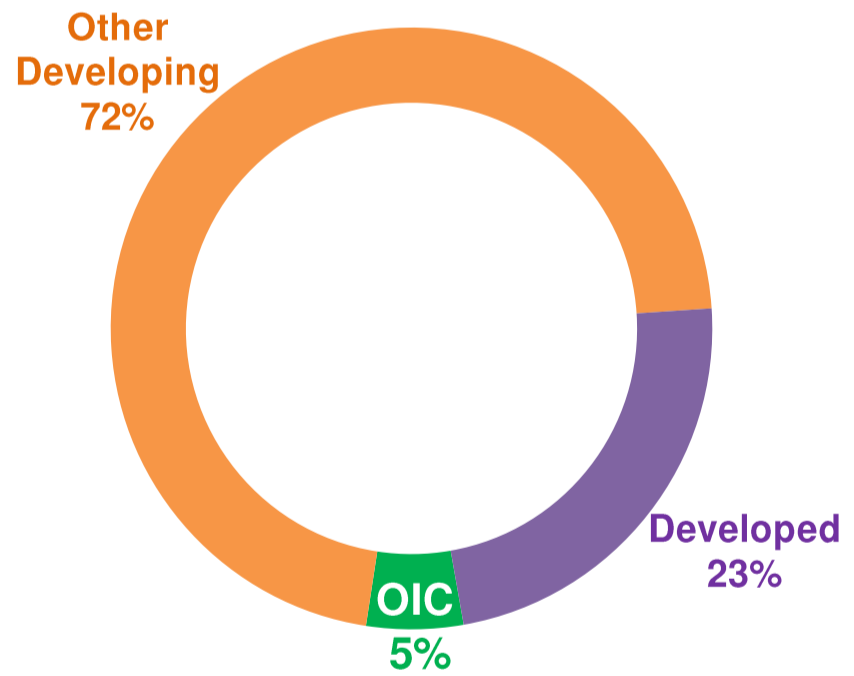
GOODS TRANSPORTED

million ton-km (2007-2012)



PASSENGERS CARRIED

passenger-km (2007-2012)

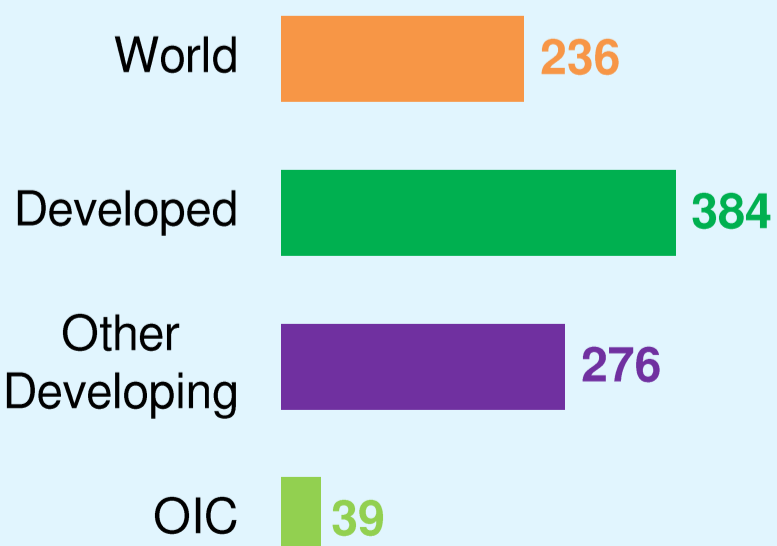


SEA TRANSPORTATION



MARITIM FLEET CAPACITY

Dead Weight tons by Flag of Registration per 1000 people (2013)



HIGHEST CONTAINER PORT THROUGHPUT

(2013)

